
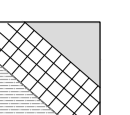


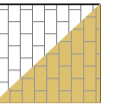




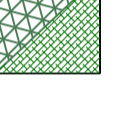





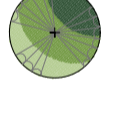

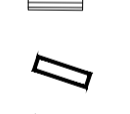
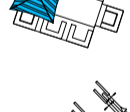



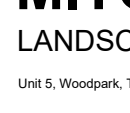




**KEY**

-  In situ Concrete Footpath  
refer to Engineers Documentation
-  Buff Coloured Tactile Paving  
Pedestrian Crossing  
refer to Engineers Documentation
-  Coloured Macadam  
to shared surfaces and cycle paths  
refer to Engineers Documentation
-  Road Buildup  
refer to Engineers Documentation
-  High Quality Stone Aggregate  
PCC Terrace Paving Flag  
50mm pedestrian  
80mm deep shared surface areas
-  Compacted Gravel  
Ballyusk Surface
-  Wetpour Safety Surfacing  
Play Areas
-  Reinforced Grass  
Play Safety Surface  
200mm sand/soil depth on  
subbase
-  Decorative Shrub Planting  
75% pollinator friendly mix  
450mm topsoil depth
-  Woodland Shrub Block Planting and  
Woodland Understorey  
450mm topsoil depth
-  Grass seeding  
300mm topsoil depth
-  Meadow +  
Pollinator friendly mowing regime  
150mm topsoil depth
-  Existing Hedgerow/Tree Retained and Protected  
refer to Arborist Documentation
-  T2  
New Tree  
5m dia 20-25cmg  
(specimen 30-35cmg)
-  Small New Tree  
3m dia 16-18cmg or  
multistem +3.5m height
-  Hedge Planting  
600mm topsoil depth
-  Seating and Picnic Table  
Hardwood
-  Seat with back and armrests  
Hardwood
-  Lounge Social Seating
-  Pergola
-  No. Visitor Cycle Parking  
Sheffield stand  
Grade 316 stainless steel
-  Ventilation Grille
-  Light Column  
refer to M+E Engineer documentation

REV	DESCRIPTION	ISSUED BY	DATE

**MITCHELL + ASSOCIATES**  
 LANDSCAPE ARCHITECTURE URBAN DESIGN  
 Unit 5, Woodpark, The Race, Glasnevin, Dublin 9, Ireland t: +353 1 454 5000 w: mitchellandassociates.net

**PROJECT**  
 Fosterstown North SHD

**CLIENT**  
 J. Murphy (Developments) Limited

**JOB NO.**  
 LFOS004

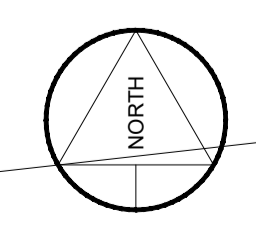
**DRAWING**  
 Upper Level Courtyard Detail Plan

**DRAWING NO.**  
 105

<b>DRAWN BY</b> Celia Harris	<b>CHECKED</b> CH	<b>DATE</b> 14 03 2022
---------------------------------	----------------------	---------------------------

<b>STATUS:</b> Planning Submission	<b>SCALE</b> 1:200 @ A1	<b>REVISION</b> 00
---------------------------------------	----------------------------	-----------------------

**NOTES:**  
 All dimensions are in millimeters unless otherwise stated and shall be checked and confirmed by the contractor on site. Any discrepancies shall be immediately reported to the landscape architects. Work to figured dimensions only - Do not scale from drawing. Do Not Scale. Use Figured Dimensions Only. Not for Construction Purposes unless Specifically Marked.  
 © THIS DRAWING IS COPYRIGHT OF MITCHELL + ASSOCIATES



1:200 @ A1